



**ALASKA DIVISION OF HOMELAND SECURITY &
EMERGENCY MANAGEMENT**



SITUATION REPORT 21-127 • MAY 7, 2021

Toll-Free 1.800.478.2337

Anchorage Area 907.428.7000

SEOC 907.428.7100

<p><u>SEOC Preparedness Level</u> Heightened Awareness – Response to COVID-19 and Recovery from December Southeast Storms</p>	<p>http://ready.alaska.gov</p>	<p><u>National Terrorism Advisory System:</u> View this site for the latest NTAS bulletin: read the current NTAS Bulletin here.</p>
<p><u>Maritime Security (MARSEC)</u> Level:1-Minimum Appropriate Security Measures</p>	<p>WHO Novel Coronavirus Pandemic (COVID-19): 2019 Novel Coronavirus</p>	<p><u>Alaska Military Installation Force Protection Level:</u> FPCON Bravo</p>

(Significant changes from previous situation reports are in red.)

THREAT LEVEL CHANGES:

None

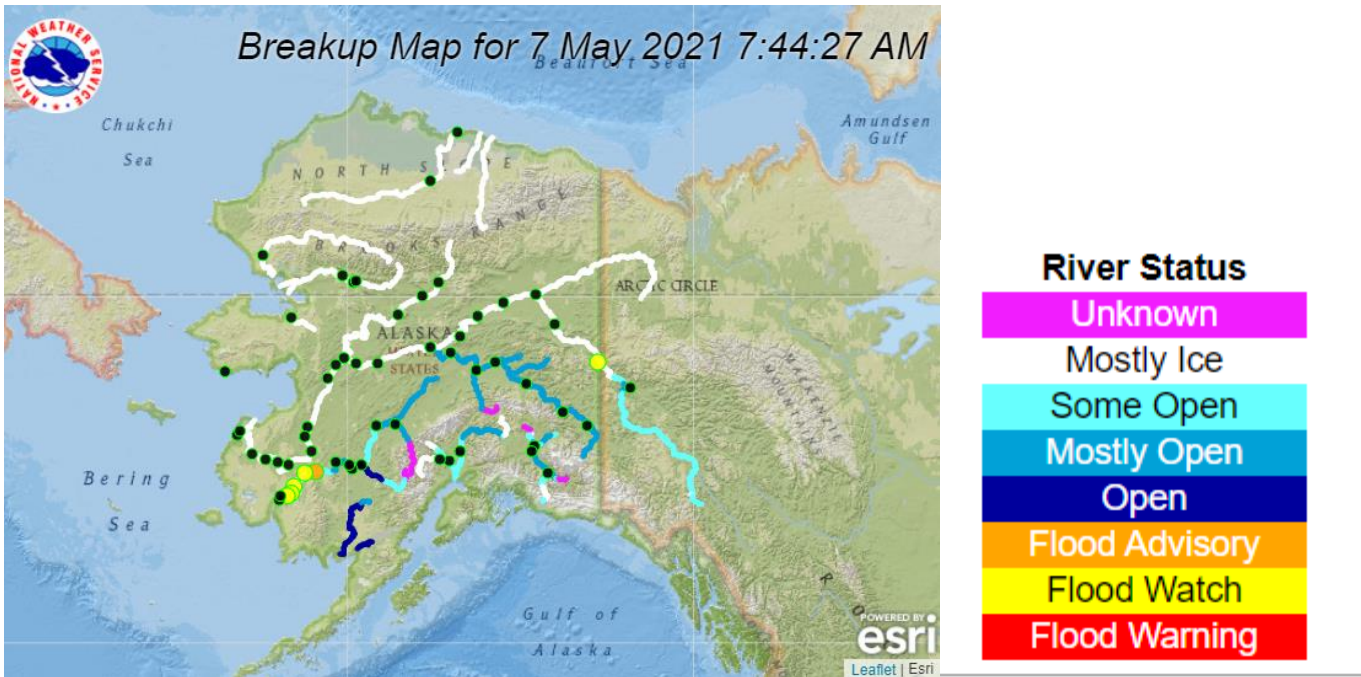
Significant Issues:

River Watch:

SEOC has deployed the Riverwatch aerial surveillance Upper Yukon Division, based out of Fairbanks, and the Kuskokwim Division, based out of Bethel to monitor and report on river break-up conditions. With Flood Watches in effect for both the Upper Yukon and Kuskokwim Divisions, SEOC will continue active operational coordination with the National Weather Service, and local communities over the weekend.

All communities in the Flood Watch areas have been contacted and briefed on river conditions and provided technical assistance in flood preparedness and contingency operations. In addition, SEOC and the deployed Divisions, remain in active communication with regional tribal partners Yukon Kuskokwim Health Corporation and Tanana Chiefs Conference, and mass care agencies including the Salvation Army and Red Cross, who are prepared to support local communities in flood response.

For more information on the current status of rivers, visit: <https://www.weather.gov/aprfc/breakupMap>



Coronavirus (COVID-19) Pandemic:

A unified command has been established at the SEOC. The SEOC continues to support statewide response to COVID-19.

State of Alaska Department of Health and Social Services (DHSS)

DHSS is operating as the Medical Branch under the State EOC/Unified Command. For more information about the outbreak refer to:

<https://covid19.alaska.gov/>

<https://www.cdc.gov/coronavirus/2019-ncov/index.html>

The Alaska DHSS website is located at <http://dhss.alaska.gov/Pages/default.aspx>

NTAS BULLETIN

To read current advisories, click the link below

<https://www.dhs.gov/national-terrorism-advisory-system>

Travel Alerts and Conditions

For current driving conditions dial 511 or link to <http://511.alaska.gov/>

Barry Arm Landslide / Tsunami Risk

For the latest information on the Barry Arm Landslide and Tsunami risk, click here:

[DGGS Barry Arm Landslide and Tsunami Hazard](#)

Recent Earthquakes

USGS Earthquake Information: <http://earthquake.usgs.gov/>

National Tsunami Warning Center: <http://tsunami.gov/>

Alaska Volcanoes

Cleveland Alert Level: Advisory and Aviation Color Code: Yellow

Veniaminof Alert Level: **Advisory** and Aviation Color Code: **Yellow**
Semisopchnoi Alert Level: **Watch** and Aviation Color Code: **Orange**

For Alaska Volcano updates, go to: <https://www.avo.alaska.edu/>

Air Quality Index (AQI) Advisories

For the most up to date Air Quality Index Advisories:

<http://dec.alaska.gov/Applications/Air/airtoolsweb/Home/Index>

Avalanche Forecast:

Check the Avalanche Forecast Center closest to your area for the most up to date information on Avalanche potential. <https://alaskasnow.org/> or <https://www.weather.gov/afc/avalanche>

Spills of Oil and Hazardous Substances

The ADEC Spill Prevention and Response page is located at:

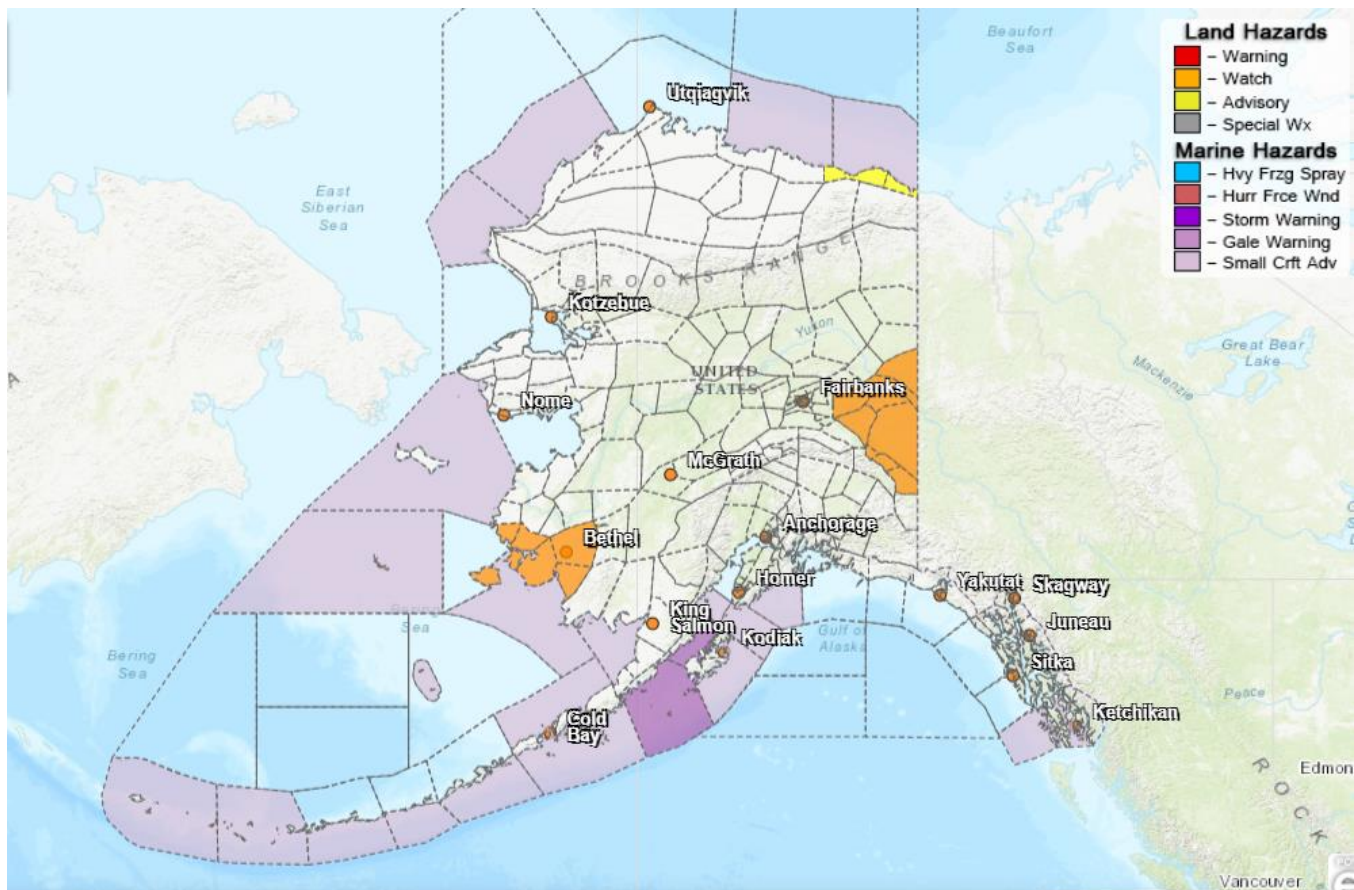
<http://dec.alaska.gov/spar/ppr/spill-information/response/>

Alaska Cyber Security Information

State Employees may sign up for cybersecurity notifications and alerts at

<https://oit.alaska.gov/Security>

Significant Weather:



Flood Advisory in effect until 10:15am Friday for Aniak due to an ice jam.

Flood Watch in effect through Sunday morning for the Kuskokwim River including Upper and Lower Kalskag, Tuluksak, Akiak, Kewthluk, and Akiachak due to high water and potential ice jams.

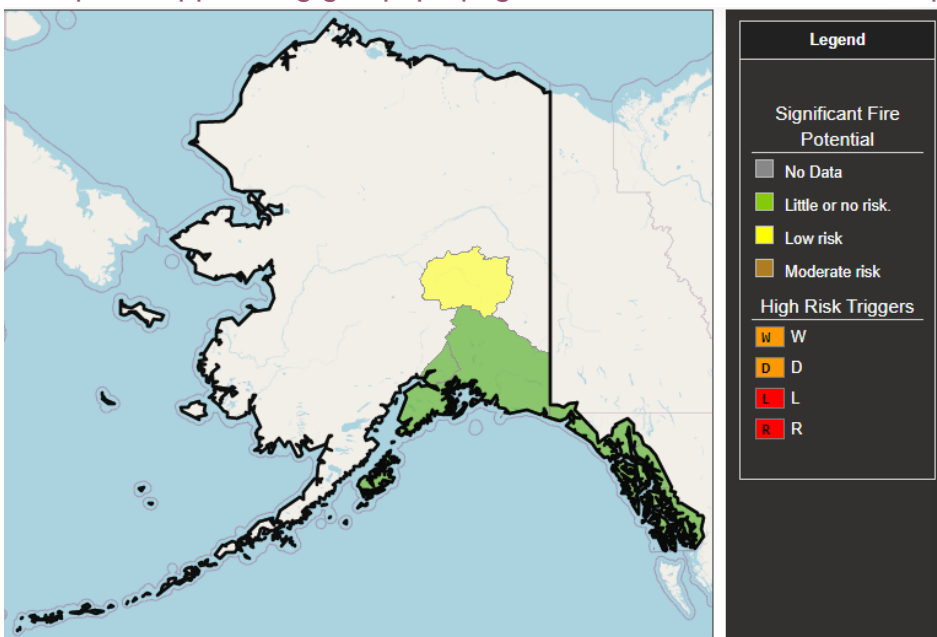
Flood Watch in effect through Sunday morning for the Yukon River at Eagle for an ice jam up river from Eagle.

Winter Weather Advisory in effect until 4pm Saturday for the Eastern Beaufort Sea Coast for

For more information and the most current weather, Watches / Warnings / Advisories go to: <http://www.weather.gov/arh>

Fire Weather:

For more information and the most current fire-related weather and warnings, go to: <https://fsapps.nwccg.gov/psp/npsg/forecast#/outlooks?state=map&gacclid=1>



The Next Situation Report: will be **10 May** 2021. A significant change in the situation or the threat level will prompt an interim report.

This report is posted on the internet at <https://ready.alaska.gov/sitrep>. To register for email distribution, go to <http://list.state.ak.us/mailman/listinfo/dhsem.situation.report>. Direct questions regarding this report to the SEOC at 907-428-7100 or seoc@alaska.gov